


212 AUGUST 2020 CONTENTS

► DUNE FLYING

The Erg Admer, Algeria
Photo: Franck Simonnet

▼ SUNSET FLIGHT

The Cauca Valley, Colombia
Photo: Tristan Shu / Skywalk



24

Disentis, Switzerland

As the PWC heads back to Switzerland Martin Scheel reveals how to fly this famous site

32

High Flying

On some rare days in summer you can fly above the Alpine giants. We find out how

46

Are you a pod god?

Malin Lobb explores the options when it comes to choosing a pod harness that suits you

48

Song of the Sahara

Franck Simonnet flies an out-of-this-world landscape of the Sahara Desert in Algeria

54

Lone Star Cowboy

We talk to the first paraglider pilot to fly 500km in the USA – Sebastien Kayrouz

60

A Pretty Good Day

"I could be your wife." Five mates go off the beaten track in Tanzania. Dan Clearwater tells the tale

72

Ozone Delta 4 (EN C)

"Welcome to two-liners." Marcus King flies the latest sports class wing from Ozone

76

Advance Impress 4

Hugh Miller falls in love with this beautifully designed new competition harness

LAUNCH - Editorial 10 - Contributors 12 - Gallery 14 - **NEED TO KNOW** - This Month 20 - Naked Pilot 22 - Classic Route 24 - Richard Gallon 26 - Back in the Day 27 - **FLYING IQ** - Corona rules 30 - Théo de Blic 38 - Body & Soul 40 - Photo Story 42 - Paramotoring 44 - Advanced Flying 46 - **KITLIST** 69 - The Head Game 82






This could be you. Learn how to fly
Disentis, Switzerland, on p24
Photo: Martin Scheel

NEED TO KNOW

▼LIKE CLOCKWORK

Disentis is magic in August
Photo: Martin Scheel

News and insight from around the free-flying world




THIS MONTH

Competitions are getting back to business – but it's not all pulley-to-pulley
p20



NAKED PILOT

Former French acro champ Cyrille Marck has big plans for his new brand
p22



SWISS MAGIC

Discover Disentis, the paragliding site of Swiss champions
p24



RICHARD GALLON

"A luminary has left us." We remember one of the best of the best
p26



INSIDER'S GUIDE: DISENTIS

Swiss Team leader Martin Scheel explains how to fly his favourite 'secret' spot in Switzerland

Where is it?

The Alps are divided in Switzerland by two large valleys. The Valais, which stretches from the Gotthard Mountains to the west, and the Rhine Valley, which stretches to the east. Disentis lies in the upper part of this valley. It is the counterpart of the flying mecca of Fiesch.

Interestingly enough, Disentis is better for the "normal" pilot, but has not yet reached the status of Fiesch. It's better because the conditions are not as strong as in Fiesch, and better because it is much easier to fly back and forward to the east and west, not only along the normal ridge. In addition, in Disentis you don't fly next to, but often over the mountains, which is simply nicer!

Why August?

Disentis is good from July to September. August is the best month to fly a lot. The Paragliding World Cup is always in the second week of August here because there is more accommodation available then, and it is far enough away from the hunting season, which starts on 1 September. The hunters would not

like to have 120 competition paraglider pilots flushing out the game just before the start of their season.

Getting to launch

There is a cable car to launch that runs regularly throughout the summer season. The second section, a chairlift, is put into operation when required. Mountain bikers also use it. The take-off is right next to the top station.

The basics

There are several launches, but experience has shown that Gendusas starting place is optimal. If it is not possible to take off from Gendusas, then the north wind is too strong to fly anyway. There is then a good launch site at Illanz, but not to fly a task.

Because Disentis (like Fiesch) is embedded in the Alps, you can almost always fly when the weather is reasonably good. Strong north wind is not good, you have to start very early and change to the other side of the valley. But this needs experience. With a southwest wind, you fly one way to Davos.

▲ ► HEART OF THE ALPS

Pilots flock to Fiesch but many ignore Disentis. Don't!
Photos: Martin Scheel

Map: © Mapbox, © OpenStreetMap

The classics

The nice thing about Disentis is that even inexperienced pilots can fly XC. Towards the east this is very easy. If you turn back before Brigels, you have made a wonderful 40km flight. It's the green line on the map.

For intermediate pilots first you fly at the "normal" ridge, from 12 noon you can change to the other side of the valley. These are super nice places to fly.

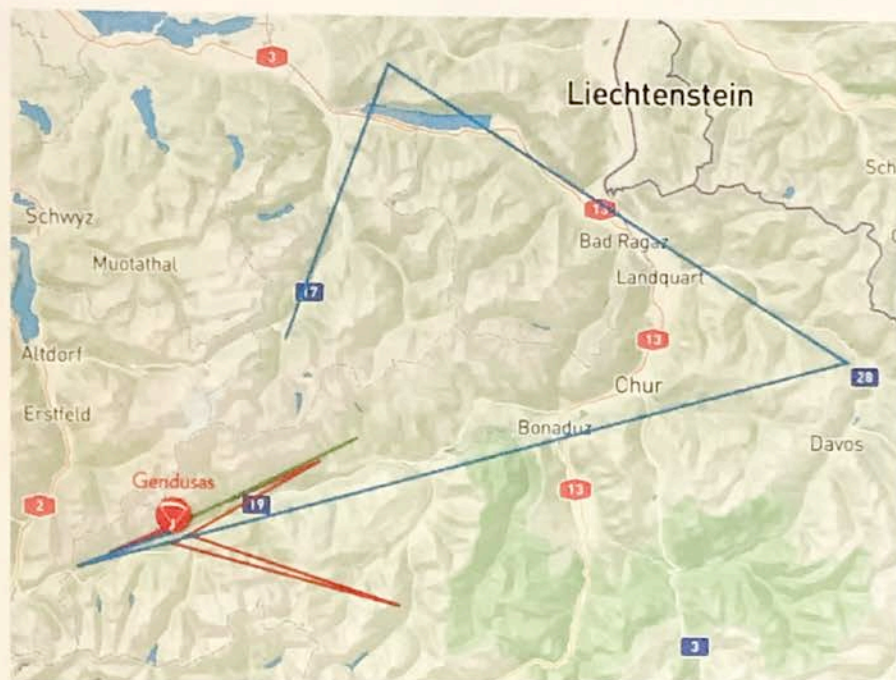
For advanced pilots 100km is easily possible (red line), while 200km triangle flights are often done (blue line), but then you land on the other side of the Alps. That's ok as you can get home again quickly by public transport.

Disentis is a great site for competitions as you can fly a task in many and varied conditions. It is the area where I most prefer to set tasks. There are so many possibilities. But Disentis also lies in a deep sleep among paraglider pilots in general. Wake up! It has the potential of Fiesch!

Local rules

For competitions we have special arrangements with the hunters, and I recommend you observe these for flying outside competition too. You can find all the info at the Disentis Open website. There is also a lot of information about accommodation and the many other offers in the region (biking, hiking, climbing – as well as a collection of weather reports. ☒

Find local info at disentis-open.ch, in the Pilots Area tab



Kanibal Race II



**KORTEL
DESIGN**

info@korteldesign.com



#korteldesign



www.korteldesign.com